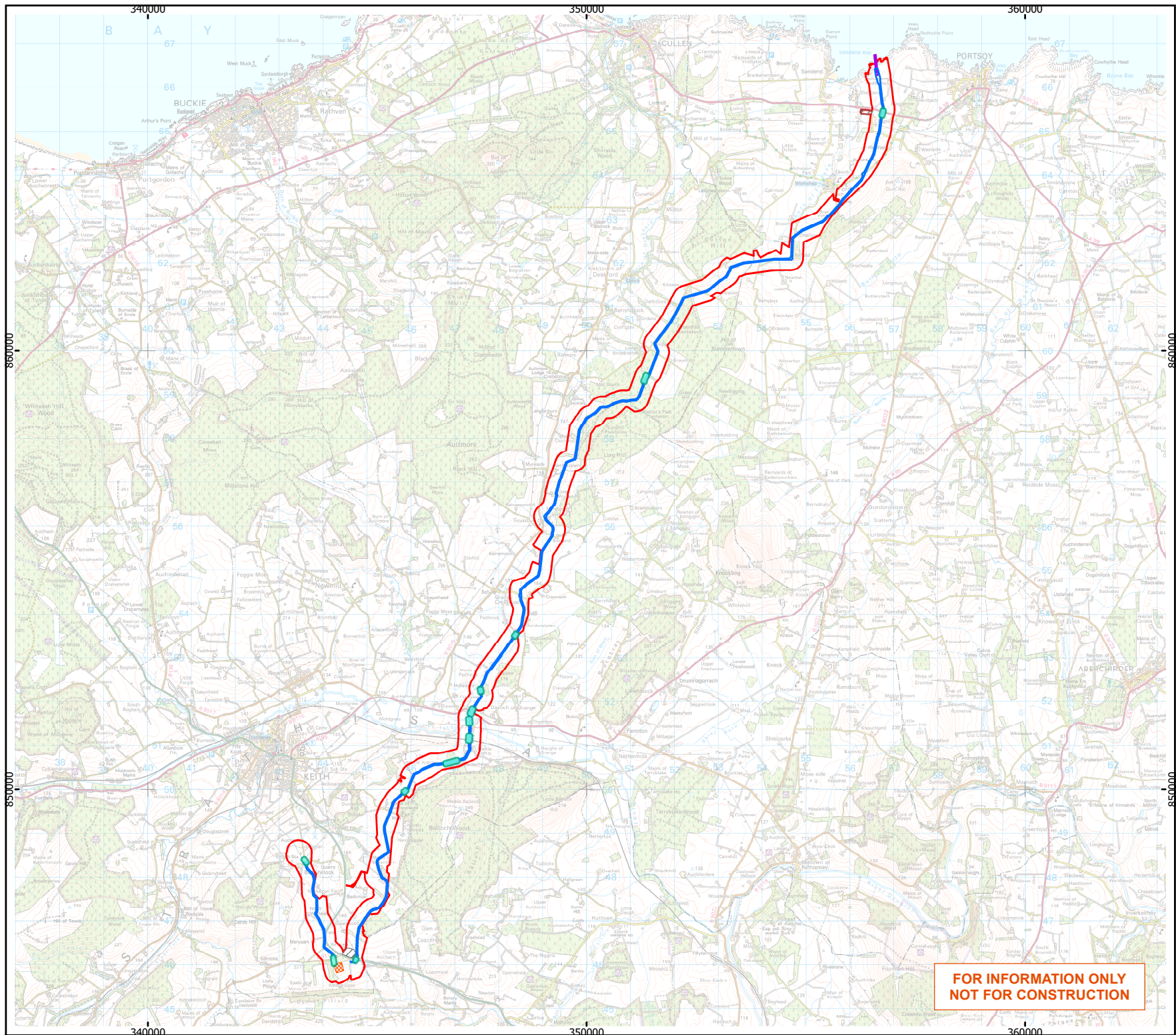
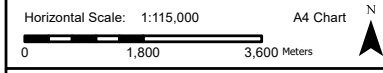
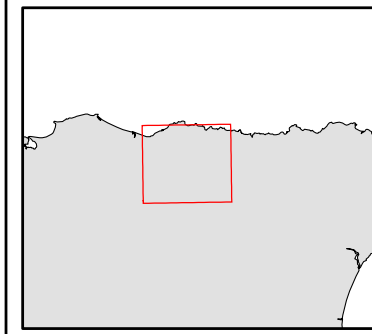


© Crown copyright and database rights [2022] Ordnance Survey 0100031673
Moray Offshore Windfarm (West) Limited © 2022. This document is the property of contractors and sub-contractors and shall not be reproduced nor transmitted without prior written approval.



- KEY**
- Cable Onshore Corridor
 - Landfall HDD
 - HDD Location
 - Whitehillock Substation
 - ▨ Temporary Construction Compound
 - ▭ Planning Application Boundary

Notes:
The map shows an overview of the onshore cable route to use in newsletters
Cable routing derived from contractor.
File 221025 - Route With Labels.dwg



Geodetic Parameters: British National Grid (BNG)

Produced: MGU
Reviewed: RMC
Approved: ABA

Date: 31/10/2022 Revision: 01

REF: 8460005-CFA001-MWW-MAP-000034

**FOR INFORMATION ONLY
NOT FOR CONSTRUCTION**

**Onshore Cable Route
Update**