



MORAY WEST WEEKLY NOTICE OF OPERATIONS	Issue Date	19/02/2024
	Ref: WNoO 0055	Rev: 00

Work Planned for the Period 19th February to 25th February 2024

Construction work for Moray West Offshore Wind Farm commenced on the 6th February 2023.

The key aim of the Weekly Notice of Operations is to give a global view of activities and vessels involved. Questions regarding the operations will be welcome preferably well in advance of each construction activity.

Moray West is developing the Moray West Offshore Wind Farm in the Moray Firth. The Moray West Site covers an area of approximately 225 km² on the Smith Bank in the Outer Moray Firth approximately 22 km from the Caithness coastline. The development will consist of 60 offshore wind turbines (WTGs) (with a total capacity of approximately 882 MW) and two Offshore Substation Platforms (OSPs) with associated subsea WTG inter-array cables and an OSP interconnector cable. The generated power will be transmitted to the grid via two subsea export cable circuits that will come ashore at Sandend Bay, which is located on the Aberdeenshire coast at Broad Craig near Sandend Bay, approximately 65 km south of the Moray West Site. There are two underground cable circuits currently under construction from the landfall at Broad Craig to Whitehillock near Keith in Moray where the Moray West onshore substation is under construction. There are also further underground cables being installed between Whitehillock substation and the existing Scottish Hydro Electric Transmission Blackhillock substation. The Moray West offshore development boundary is shown in black on Figure 1 below. Details of location of work activities within this area will be provided as work progresses.

MORAY WEST WEEKLY NOTICE OF OPERATIONS	Issue Date	19/02/2024
	Ref: WNoO 0055	Rev: 00



Figure 1 - Moray West Offshore Development Boundary

It is currently anticipated that weather permitting offshore construction works will be carried out year-round and on a continuous basis (i.e., 24 hours working, seven days a week) unless notified otherwise.

Moray West Marine Coordination Centre in Fraserburgh is manned 24 hours, 7 days per week.

MORAY WEST WEEKLY NOTICE OF OPERATIONS	Issue Date	19/02/2024
	Ref: WNoO 0055	Rev: 00

1. Contact Details for Marine Coordination

The following contact can provide more information if required. Please note that specific queries can also be addressed to the relevant vessel or shore-based representative.

Duty MC (24/7)	+44 (0) 7774663504
Emergency Contact (24/7)	+44 (0) 8001488832
Marine Coordinator Email	MCC@moraywest.com
Address	Shore Street, Fraserburgh, AB43 9BR

Table 1: Contact details Marine Coordination

2. Ongoing Works

2.1 **Monopile Installation Activities (Bokalift 2)**

Scope of works involves installation of Monopiles. This week's activity involves completion of monopiles F03, and M14. Assuming successful installation vessel will then return to Invergordon to loadout C04, L10 and M09 then return to field. Installation locations for the two piles onboard now as per attached sketch Fig 2:

MORAY WEST WEEKLY NOTICE OF OPERATIONS	Issue Date	19/02/2024
	Ref: WNoO 0055	Rev: 00

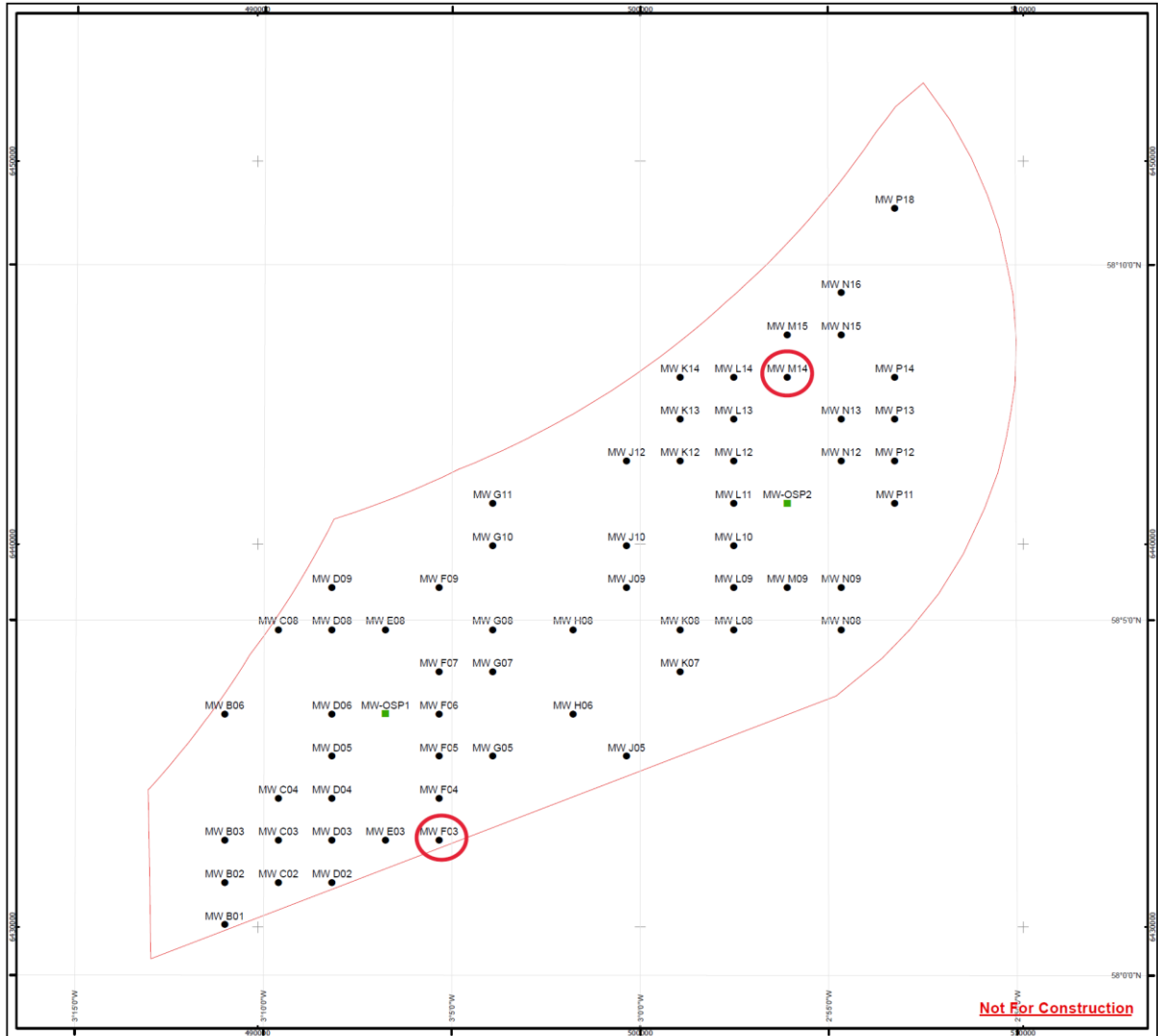


Figure 2 – Monopile Installation (Bokalift 2) w/c 19/02/24

Monopiles will be installed through pre-installed scour pads and driven to depth using impact hammer. Following successful installation of Monopiles, a temporary navigation light structure will be installed on the top of each monopile. Vessel being utilised is Bokalift 2 details as follows:

MORAY WEST WEEKLY NOTICE OF OPERATIONS	Issue Date	19/02/2024
	Ref: WNoO 0055	Rev: 00

<p>Boskalis Bokalift 2 Heavy Lift Vessel</p> 	<p>Call Sign: 5BMC5 Captain Office: +31 78808 0347 Bridge: +31 78808 0325 Mobile: +881 677 116 872 Fleet Manager: T +31 78 69 69 169 M +31 62 21 42 310 E-mail: bokalift2-bridge@boskalis.com bokalift2-captain@boskalis.com</p>
--	--

Table 2: Bokalift 2 details

2.2 Monopile Installation Activities (Orion)

Scope of works involves installation of Monopiles. This week's activity involves installation of monopiles D09, G11, D06, and D04. Installation locations per attached sketch Fig 3:

MORAY WEST WEEKLY NOTICE OF OPERATIONS	Issue Date	19/02/2024
	Ref: WNoO 0055	Rev: 00

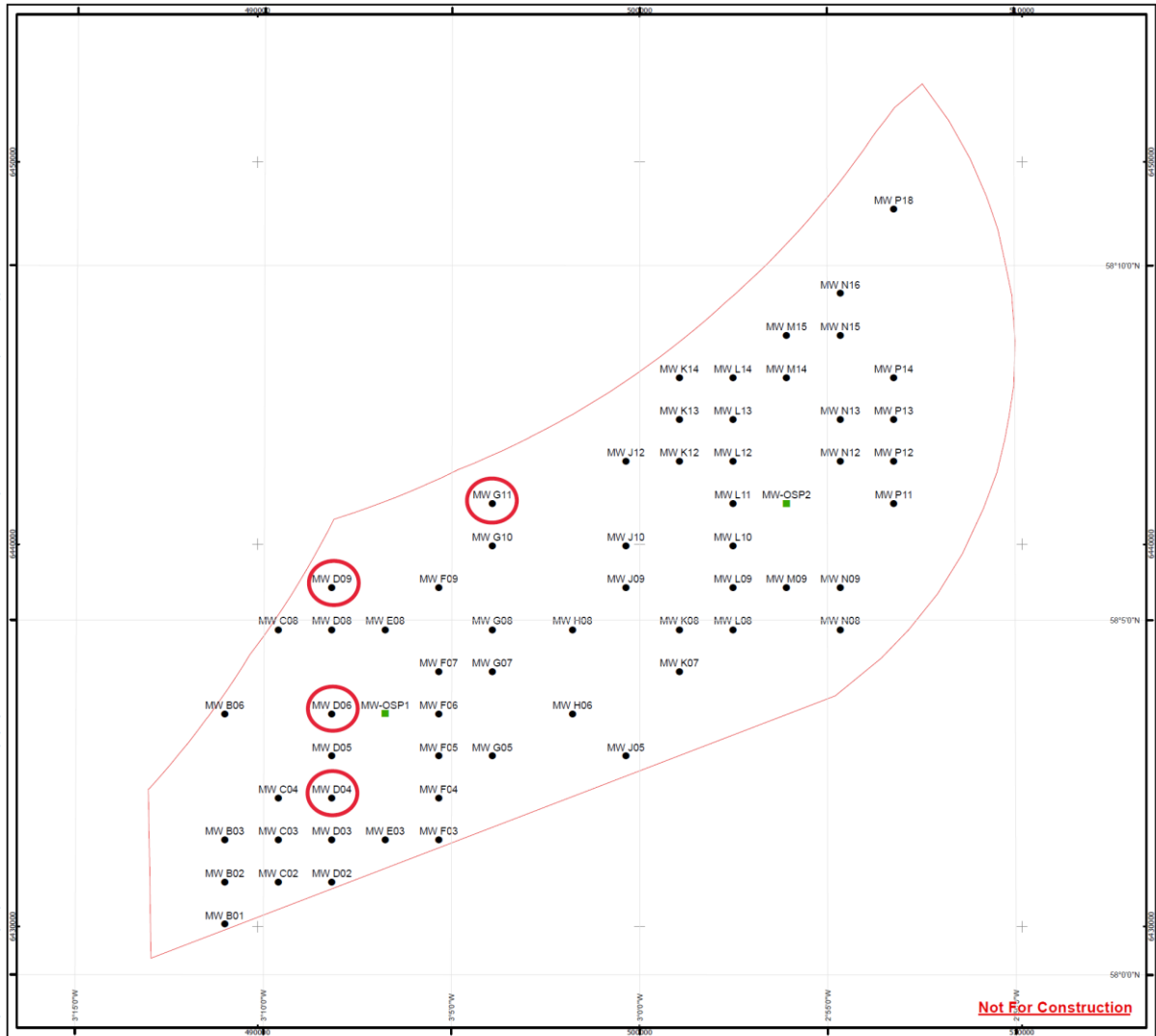


Figure 3 – Monopile Installation (Orion) w/c 19/02/24

MORAY WEST WEEKLY NOTICE OF OPERATIONS	Issue Date	19/02/2024
	Ref: WNoO 0055	Rev: 00


<p>Orion Heavy Lift Vessel</p> 	<p>Call Sign: ORMB Captain Office: +32476887351 Bridge: +32476887351 Fleet Manager: +32475535382 E-Mail: Bridge.Orion@deme-group.com Captain.Orion@deme-group.com</p>
---	---

Table 3 : DEME Orion details

2.3 Transition Piece Installation Activities (Apollo)

Scope of works involves installation of Transition Pieces. This week's activity involves installation of Transition Pieces P14, N12, N16 and P13. Installation locations per attached sketch Fig 4:

MORAY WEST WEEKLY NOTICE OF OPERATIONS	Issue Date	19/02/2024
	Ref: WNoO 0055	Rev: 00

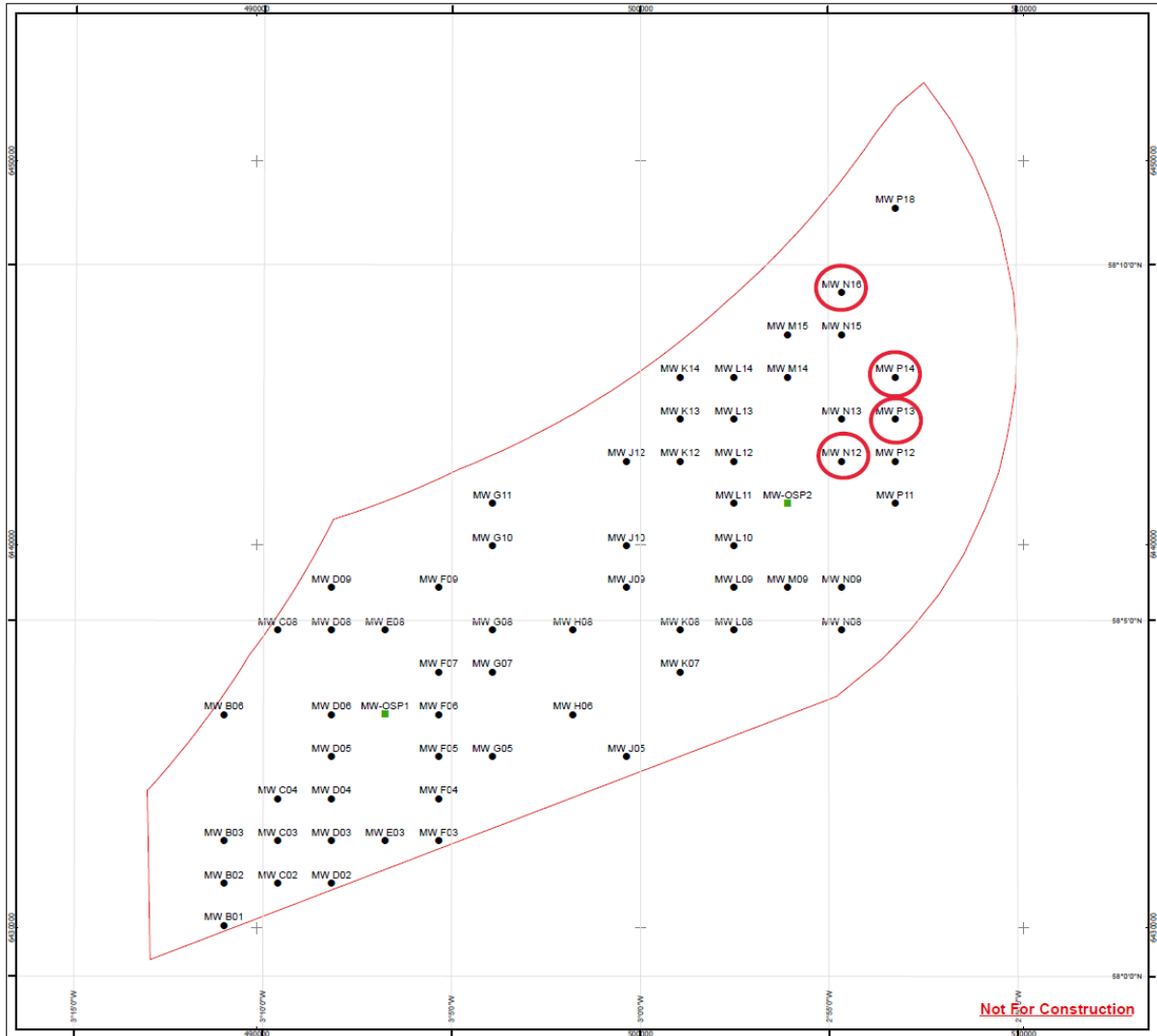


Figure 4 – Transition Piece Installation (Apollo) w/c 19/02/24

MORAY WEST WEEKLY NOTICE OF OPERATIONS	Issue Date	19/02/2024
	Ref: WNoO 0055	Rev: 00


<p>Apollo Heavy Lift Jack Up Vessel</p> 	<p>Call Sign: LXBP Captain Office: +32470783880 Bridge: +324707883880 Fleet Manager: +352 26 39 30 55 23 E-Mail: Bridge.Apollo@deme-group.com Captain.Apollo@deme-group.com</p>
---	--

Table 4: DEME Apollo details

MORAY WEST WEEKLY NOTICE OF OPERATIONS	Issue Date	19/02/2024
	Ref: WNoO 0055	Rev: 00

Table 5: Installation Status

Installation Status: Green – Complete Light Blue – Ongoing Red – Not Installed			
Asset ID	Monopile Installed	TP Installed	WTG/Topside Installed
MW-B01			
MW-B02			
MW-B03			
MW-B06	18/02/2024		
MW-C02			
MW-C03			
MW-C04			
MW-C08	18/02/2024		
MW-D02			
MW-D03			
MW-D04			
MW-D05	12/01/2024		
MW-D06			
MW-D08	19/02/2024		
MW-D09			
MW-E03			
MW-E06 (OSP1)	17/11/2023	15/12/2023	18/12/2023
MW-E08	16/02/2024		
MW-F03			
MW-F04			
MW-F05			
MW-F06			
MW-F07	14/02/2024		
MW-F09			
MW-G05			
MW-G07	02/12/2023		
MW-G08			
MW-G10			
MW-G11			
MW-H06			
MW-H08			
MW-J05			
MW-J09			
MW-J10			

MORAY WEST WEEKLY NOTICE OF OPERATIONS	Issue Date	19/02/2024
	Ref: WNoO 0055	Rev: 00

Installation Status: Green – Complete Light Blue – Ongoing Red – Not Installed			
Asset ID	Monopile Installed	TP Installed	WTG/Topside Installed
MW-J12			
MW-K07			
MW-K08			
MW-K12			
MW-K13			
MW-K14	18/11/2023		
MW-L08	16/11/2023		
MW-L09			
MW-L10			
MW-L11	09/11/2023		
MW-L12	10/11/2023		
MW-L13	17/10/2023		
MW-L14	01/12/2023		
MW-M09			
MW-M11 (OSP2)	01/11/2023	07/01/2024	10/01/2024
MW-M14			
MW-M15	16/10/2023		
MW-N08	19/12/2023		
MW-N09	09/11/2023		
MW-N12	30/11/2023		
MW-N13	14/10/2023		
MW-N15	15/02/2024		
MW-N16	23/10/2023		
MW-P11	05/12/2023		
MW-P12	08/02/2024		
MW-P13	26/11/2023		
MW-P14	06/12/2023		
MW-P18	07/02/2024		

2.4 Offshore Substation Installation Works

Seajacks Leviathan will be used as an accommodation vessel for the Offshore Substation Installation commissioning works. Seajacks Leviathan is a self-elevating jack-up vessel which will be situated at either OSP 1 or OSP 2 as works dictate. Seajacks Leviathan will be supporting these works till the end of March/April 2024 depending on workscope.

MORAY WEST WEEKLY NOTICE OF OPERATIONS	Issue Date	19/02/2024
	Ref: WNoO 0055	Rev: 00

Vessel Name	Seajacks Leviathan
MMSI Number	370262000
Operating Company	Cadeler
Vessel Call Sign	3ESC6
Vessel Mobile Phone Number	Captain Office: +44 7917 157 365 Bridge: + 44 7917 157 365
Vessel Email Address	Master.Leviathan@cadeler.com

Table 6: Seajacks Leviathan details



Figure 5 - Seajacks Leviathan vessel

MORAY WEST WEEKLY NOTICE OF OPERATIONS	Issue Date	19/02/2024
	Ref: WNoO 0055	Rev: 00

2.5 Offshore Export Cable Installation Works – Nexans Aurora & Helix Horizon Enabler Vessels

CLV Nexans Aurora vessel is back on site to complete offshore export cable pull ins on OSP-1 and OSP-2.

Vessel Name	CLV Nexans Aurora
MMSI Number	9862059 / 257682000
Operating Company	Nexans Norway / OSM Offshore
Vessel Call Sign	LCEK8
Vessel Phone Number	+47 23 411 094
Vessel Email Address	Master Nexans Aurora - Master@nexans-aurora.osm.no

Table 7: Nexans Aurora vessel details



Figure 6 - Nexans Aurora vessel

MORAY WEST WEEKLY NOTICE OF OPERATIONS	Issue Date	19/02/2024
	Ref: WNoO 0055	Rev: 00

Helix Horizon Enabler vessel is still on site to complete remaining trenching over OEC-1 and OEC-2 and second passes to bury and protect both offshore export cables. CPS (Cable Protection System) stabilisation will also be completed from Helix Horizon Enabler vessel immediately after completion of each OSP offshore export cable pull in campaign.

Vessel Name	Horizon Enabler
MMSI Number	314627000
Operating Company	Helix Robotics Solutions
Vessel Call Sign	8PBK2
Vessel Phone Number	Horizon Enabler Bridge + 44 1224 335915 Horizon Enabler OM + 44 1224 335 916 Horizon Enabler Captain + 1 709 7709889
Vessel Email Address	Captain Enabler captain.enabler@horizonmaritime.com bridge.enabler@horizonmaritime.com Horizon Enabler Offshore Manager he1offman@helixesg.com

Table 8: Helix Horizon Enabler vessel details

MORAY WEST WEEKLY NOTICE OF OPERATIONS	Issue Date	19/02/2024
	Ref: WNoO 0055	Rev: 00



Figure 7 - Helix Horizon Enabler vessel

3. Completed Works

3.1 All Marine HDD works on HDD1, and HDD2 completed 22/03/2023 and marker buoy removed December 2023.

Weather Data Buoy in position.

Latitude : 57 41.5409N, Longitude : 002 43.7323W



Figure 8 - Nearshore weather buoy

MORAY WEST WEEKLY NOTICE OF OPERATIONS	Issue Date	19/02/2024
	Ref: WNoO 0055	Rev: 00

3.2 Moray West Construction Markers

Moray West has completed the deployment of seven construction buoys around the Moray West site. The marker buoys will remain in place until after construction of the Moray West Wind Farm is complete. The co-ordinates for the as-built marker buoys are provided in the table below.

Table 9 – Marker Buoy Locations and Specifications

Construction Buoyage Positions and Specifications				
Buoy	ID	Location		Light and Top Mark Specification
Special Mark	MW1	58° 03' 410" N	002° 54' 140" W	<ul style="list-style-type: none"> Pillar shaped with a yellow 'x' shaped topmark Exhibiting a Fl Y 5s light character
Special Mark	MW2	58° 02' 400" N	002° 59' 010" W	<ul style="list-style-type: none"> Pillar shaped with a yellow 'x' shaped topmark Exhibiting a Fl Y 5s light character
Special Mark	MW3	58° 00' 500" N	003° 07' 100" W	<ul style="list-style-type: none"> Pillar shaped with a yellow 'x' shaped topmark Exhibiting a Fl Y 5s light character
South Cardinal	MW4	58° 00' 040" N	003° 12' 560" W	<ul style="list-style-type: none"> Pillar shaped with a south cardinal shaped topmark Exhibiting a V Quick (Q) (6) + L Fl 10s W light character.
West Cardinal	MW5	58° 03' 020" N	003° 13' 040" W	<ul style="list-style-type: none"> Pillar shaped with a west cardinal shaped topmark Q (9) 15s or V Quick (9) 10s W light
Special Mark	MW6	58° 06' 380" N	003° 08' 120" W	<ul style="list-style-type: none"> Pillar shaped with a yellow 'x' shaped topmark Exhibiting a Fl Y 5s light character

MORAY WEST WEEKLY NOTICE OF OPERATIONS	Issue Date	19/02/2024
	Ref: WNoO 0055	Rev: 00

Construction Buoyage Positions and Specifications

Buoy	ID	Location		Light and Top Mark Specification
Special Mark	MW7	58° 09' 300" N	003° 00' 230" W	<ul style="list-style-type: none"> Pillar shaped with a yellow 'x' shaped topmark Exhibiting a Fl Y 5s light character

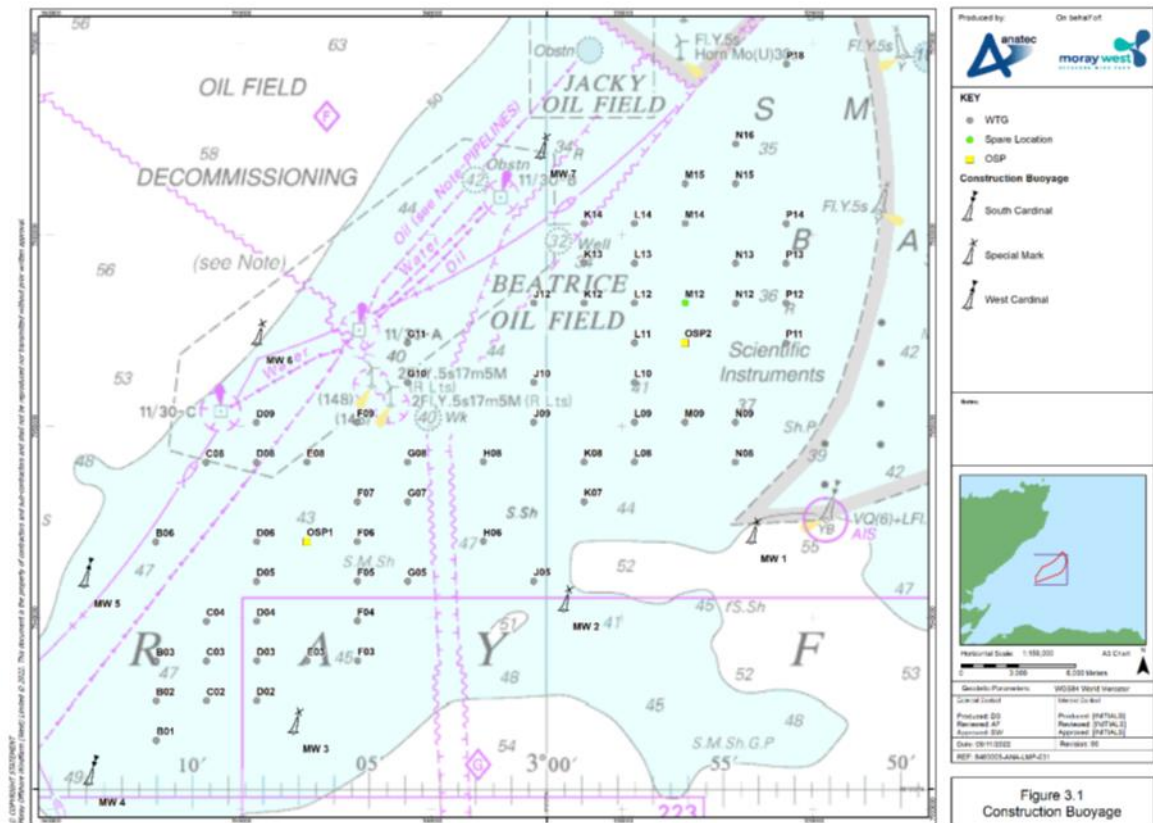


Figure 9 - Layout of demarcation Buoyage

MORAY WEST WEEKLY NOTICE OF OPERATIONS	Issue Date	19/02/2024
	Ref: WNoO 0055	Rev: 00

3.3 OEC PLGR completed by Nexans Skagerrak 20/07/2023.

3.4 Scour protection Completed on all 62 locations by Rockpiper 03/08/2023.

3.5 PAM deployment completed by MV Waterfall 25/08/2023 (see table 12 below)

3.6 UXO Disposal works completed by Glomar Wave 01/09/2023.

3.7 Boulder relocation works completed by Olympic Electra and Glomar Wave 04/09/2023.

3.8 IAC PLGR and Pre-lay Survey Operations completed by Seaway Aimery 10/10/2023.

3.9 Offshore export cables laid and wet stored OEC-1 and OEC-2 Nexans Skagerrak and Aurora 19/11/2023. First pass trenched completed also over OEC-1 and OEC-2.

Below is the information about the wet storage location for OEC-1 and OEC-2 cables ends near OSP sites.

OEC-2 Wet Storage location					
Object	Easting (m)	Northing (m)	WGS 84 Latitude	WGS 84 Longitude	Depth (m)
OEC2 cable end	503695	6441017	58° 06.600' N	2° 56.200' W	39.6(LAT)

Table 10: OEC-2 wet storage location

OEC-1 Wet Storage location					
Object	Easting (m)	Northing (m)	WGS 84 Latitude	WGS 84 Longitude	Depth (m)
OEC1 cable end	493151.82	6435511,37	58° 03.650' N	3° 06.950' W	46.0(LAT)

Table 11: OEC-1 wet storage location

MORAY WEST WEEKLY NOTICE OF OPERATIONS	Issue Date	19/02/2024
	Ref: WNoO 0055	Rev: 00

The coordinates of the OEC Installation works boundary are presented in the below table:

OEC Installation Works boundary Coordinates				
Site ID	UTM30(N) Easting (m)	UTM30(N) Northing (m)	WGS84 Latitude	WGS84 Longitude
1	515668	6393410	57° 40.960' N	2° 44.235' W
2	516608	6394120	57° 41.339' N	2° 43.286' W
3	515577	6393950	57° 41.250' N	2° 44.324' W
4	516508	6394460	57° 41.524' N	2° 43.385' W
5	513708	6396550	57° 42.657' N	2° 46.197' W
6	514749	6397040	57° 42.916' N	2° 45.147' W
7	513398	6397550	57° 43.197' N	2° 46.505' W
8	514389	6398220	57° 43.556' N	2° 45.505' W
9	507318	6407200	57° 48.403' N	2° 52.612' W
10	508831	6407280	57° 48.448' N	2° 51.084' W
11	506281	6411070	57° 50.491' N	2° 53.652' W
12	507304	6412020	57° 51.002' N	2° 52.616' W
13	504602	6412190	57° 51.097' N	2° 55.348' W
14	505635	6413170	57° 51.620' N	2° 54.302' W
15	501742	6421330	57° 56.023' N	2° 58.236' W
16	503027	6421600	57° 56.167' N	2° 56.933' W
17	500291	6425260	57° 58.142' N	2° 59.704' W
18	501026	6426100	57° 58.592' N	2° 58.959' W
19	502008	6426290	57° 58.695' N	2° 57.963' W
20	498120	6427350	57° 59.266' N	3° 01.908' W
21	498509	6428270	57° 59.765' N	3° 01.513' W
22	496426	6427460	57° 59.323' N	3° 03.626' W
23	496879	6428360	57° 59.809' N	3° 03.168' W
24	493163	6433130	58° 02.379' N	3° 06.948' W
25	494102	6433470	58° 02.564' N	3° 05.994' W
26	501048	6433140	58° 02.387' N	2° 58.935' W
27	502019	6432900	58° 02.257' N	2° 57.948' W
28	492944	6435870	58° 03.853' N	3° 07.175' W
29	493774	6435810	58° 03.824' N	3° 06.331' W
30	503507	6438800	58° 05.437' N	2° 56.431' W
31	504499	6438660	58° 05.363' N	2° 55.422' W

MORAY WEST WEEKLY NOTICE OF OPERATIONS	Issue Date	19/02/2024
	Ref: WNoO 0055	Rev: 00

32	503378	6441240	58° 06.751' N	2° 56.560' W
33	504289	6441290	58° 06.779' N	2° 55.632' W

Table 12: OEC corridor boundaries for cable installation works

3.10 Removal of marker buoy at landfall, HDD Bell mouths, concrete mattresses and rock bags at HDD exit points nearshore.

3.11 Installation of OSP 1 J Tube Cage, TP and Topside on 18/12/2023

3.12 Installation of OSP 2 J Tube Cage, TP and Topside on 10/01/2024

MORAY WEST WEEKLY NOTICE OF OPERATIONS	Issue Date	19/02/2024
	Ref: WNoO 0055	Rev: 00

Table 13: Deployed moorings PAM

PAM Deployment Locations				
Name	Coordinates (WGS84 datum)		Characteristics	Windfarm site
48	58° 04.022' N	3° 07.497' W	Subsurface	Moray West
49	58° 04.560' N	3° 01.140' W	Subsurface	Moray West
50	58° 06.360' N	2° 57.090' W	Subsurface	Moray West
52	58° 11.100' N	2° 51.300' W	Subsurface	Moray West
159	58° 09.357' N	2° 52.500' W	Subsurface	Moray West
280	58° 01.104' N	3° 09.270' W	Subsurface	Moray West
371	58° 01.920' N	3° 12.540' W	Subsurface	Moray West
372	58° 02.506' N	3° 11.040' W	Subsurface	Moray West
373	58° 03.100' N	3° 09.614' W	Subsurface	Moray West
374	58° 02.400' N	3° 07.170' W	Subsurface	Moray West
375	58° 04.590' N	3° 06.060' W	Subsurface	Moray West
376	58° 05.190' N	3° 04.620' W	Subsurface	Moray West
377	58° 03.696' N	3° 03.921' W	Subsurface	Moray West
378	58° 06.000' N	3° 03.360' W	Subsurface	Moray West
379	58° 05.476' N	3° 01.788' W	Subsurface	Moray West
380	58° 06.068' N	3° 01.788' W	Subsurface	Moray West
381	58° 06.661' N	3° 00.364' W	Subsurface	Moray West
382	58° 06.661' N	2° 58.938' W	Subsurface	Moray West
383	58° 05.476' N	2° 58.939' W	Subsurface	Moray West
384	58° 07.428' N	2° 58.230' W	Subsurface	Moray West
385	58° 09.042' N	2° 57.252' W	Subsurface	Moray West
386	58° 07.254' N	2° 56.084' W	Subsurface	Moray West
387	58° 07.847' N	2° 56.084' W	Subsurface	Moray West
388	58° 10.216' N	2° 56.083' W	Subsurface	Moray West
389	58° 09.474' N	2° 55.716' W	Subsurface	Moray West
390	58° 08.502' N	2° 54.960' W	Subsurface	Moray West
391	58° 07.980' N	2° 53.802' W	Subsurface	Moray West
392	58° 09.786' N	2° 53.418' W	Subsurface	Moray West
393	58° 10.218' N	2° 51.888' W	Subsurface	Moray West

MORAY WEST WEEKLY NOTICE OF OPERATIONS	Issue Date	19/02/2024
	Ref: WNoO 0055	Rev: 00

4. Upcoming works

- OEC OSP pull in and terminations works – February 2024
- OEC trenching second pass – February 2024
- OEC remedial protection campaign (rock dumping) – February 2024
- IAC cable installation – March 2024
- Wind Turbine Generator (WTG) Transition Piece Installation - February 2024- July 2024
- WTG Installation – April 2024- October 2024

5. Guard Vessels

Kinnaird Marine Limited has been appointed by Moray West to provide guard vessels during the Construction campaign. Apart from times of extreme weather, there will always be at least one guard vessel on station during piling operations. The guard vessel's primary duty is security of the construction site by informing and warning non-construction vessels of the ongoing activities and associated Safety Zones. Mariners are requested to navigate with caution and keep continued watch on VHF Ch. 16, 87 and 73 when navigating the area.

MORAY WEST WEEKLY NOTICE OF OPERATIONS	Issue Date	19/02/2024
	Ref: WNoO 0055	Rev: 00

5.1 Guard Vessel – Ocean Crest

GV Ocean Crest



TYPE	Guard Vessel	OPERATOR	Kinnaird Marine Services
IMO	9099418	LOA	21m
MMSI NUMBER	235061081	BEAM	6m
CALLSIGN	2AMK5	DRAUGHT	3.2m
FLAG	UK	DATE ON SITE	18/11/2023
CONTACT TEL	01346 518035	LICENCES	Marine licences

MORAY WEST WEEKLY NOTICE OF OPERATIONS	Issue Date	19/02/2024
	Ref: WNoO 0055	Rev: 00

5.2 Guard Vessel – Solstice

GV Solstice



TYPE	Guard Vessel	OPERATOR	Kinnaird Marine Services
IMO	8953033	LOA	21m
MMSI NUMBER	233486000	BEAM	6 m
CALLSIGN	MPFN7	DRAUGHT	3.6 m
FLAG	UK	DATE ON SITE	6/11/2023
CONTACT TEL	01346 518035	LICENCES	Windfarm, OFTI & OSP Marine Licences

MORAY WEST WEEKLY NOTICE OF OPERATIONS	Issue Date	19/02/2024
	Ref: WNoO 0055	Rev: 00

5.3 Guard Vessel – Ability

GV Ability



TYPE	Guard Vessel	OPERATOR	Kinnaird Marine Services
IMO	8644785	LOA	23.14m
MMSI NUMBER	235014666	BEAM	6.63m
CALLSIGN	MDFW3	DRAUGHT	3.2m
FLAG	UK	DATE ON SITE	17/09/2023
CONTACT TEL	01346 518035	LICENCES	Wind Farm, Marine licences

MORAY WEST WEEKLY NOTICE OF OPERATIONS	Issue Date	19/02/2024
	Ref: WNoO 0055	Rev: 00

5.4 Guard Vessel – Fulmar

GV Fulmar



TYPE	Guard Vessel	OPERATOR	Kinnaird Marine Services
IMO	841011	LOA	25.91m
MMSI NUMBER	234999055	BEAM	7.35m
CALLSIGN	GDZJ	DRAUGHT	3.9m
FLAG	UK	DATE ON SITE	14/10/2023
CONTACT TEL	01346 518035	LICENCES	Wind Farm, Marine licences

MORAY WEST WEEKLY NOTICE OF OPERATIONS	Issue Date	19/02/2024
	Ref: WNoO 0055	Rev: 00

5.5 Guard Vessel – Resolution

GV Resolution



TYPE	Guard Vessel	OPERATOR	Kinnaird Marine Services
IMO		LOA	18.2m
MMSI NUMBER	23502260	BEAM	6.6m
CALLSIGN	MBCZ5	DRAUGHT	3.7m
FLAG	UK	DATE ON SITE	17/09/2023
CONTACT TEL	01346 518035	LICENCES	Wind Farm, Marine licences

MORAY WEST WEEKLY NOTICE OF OPERATIONS	Issue Date	19/02/2024
	Ref: WNoO 0055	Rev: 00

5.6 Guard Vessel – Bountiful

GV Bountiful




TYPE	Guard Vessel	OPERATOR	Kinnaird Marine Services
IMO	8699871	LOA	22m
MMSI NUMBER	232004846	BEAM	7m
CALLSIGN	MJLF4	DRAUGHT	3.6m
FLAG	UK	DATE ON SITE	17/09/2023
CONTACT TEL	01346 518035	LICENCES	Wind Farm, Marine licences

MORAY WEST	Issue Date	19/02/2024
WEEKLY NOTICE OF OPERATIONS	Ref: WNoO 0055	Rev: 00

6. Crew Transfer Vessels/Offshore Support

Please be advised that Moray West Offshore Windfarm will be utilising CTVs (Crew Transfer Vessels) to support offshore works on the Offshore Substations. The CTVs will be transiting daily from Buckie.

6.1 Crew Transfer Vessel – Farra Roisin



Vessel Name	Farra Roisin
MMSI Number	232049709
Operating Company	Farra Marine
Vessel Call Sign	MODU3
Vessel Mobile Phone Number	+44(0)7394660054
Vessel Email Address	roisin@farramarine.com

MORAY WEST WEEKLY NOTICE OF OPERATIONS	Issue Date	19/02/2024
	Ref: WNoO 0055	Rev: 00

6.2 Crew Transfer Vessel - Windcat 17



Vessel Name	Windcat 17
MMSI Number	235070402
Operating Company	Windcat Workboats
Vessel Call Sign	2BYD5
Vessel Mobile Phone Number	+44 7825135740
Vessel Email Address	Windcat17@windcatworkboats.com

MORAY WEST WEEKLY NOTICE OF OPERATIONS	Issue Date	19/02/2024
	Ref: WNoO 0055	Rev: 00

6.3 Crew Transfer Vessel – Windcat 45



Vessel Name	Windcat 45
MMSI Number	232024430
Operating Company	Windcat Workboats
Vessel Call Sign	MCGP8
Vessel Mobile Phone Number	+44 7825021035
Vessel Email Address	Windcat45@windcatworkboats.com

MORAY WEST WEEKLY NOTICE OF OPERATIONS	Issue Date	19/02/2024
	Ref: WNoO 0055	Rev: 00

7. General Safety Advice

Please be aware that by virtue of their mode of operation and the equipment deployed, some construction vessels will be Restricted in their Ability to Manoeuvre (RAM) as defined under COLREGs (International Regulations for Preventing Collisions at Sea 1972, Rule 3). Masters of vessels are therefore requested to maintain their vessels and gears at a minimum safe distance from these vessels of 500 metres when it is undertaking its work and showing the appropriate shapes and lights in accordance with COLREGs Rule 27.

In order to not compromise the safety of the project vessels and their crew, and each vessel's ability to undertake its contracted works, fishermen who have static fishing gears deployed within the defined Moray West site (see Figure 1) are requested to provide the coordinates of such deployed gears in DMS and details of whether the surface markers used are visible at all states of visibility to Alex Winrow-Griffin (Brown & May Marine) using the contact information in the Fisheries Liaison section below (Section 58 of the Merchant Shipping Act 1995).

Fishermen who have static gears deployed beyond 12 nm are reminded that static gear must be marked in accordance with Commission Implementing Regulation (EU) No. 404/2011 (<https://www.gov.uk/guidance/markings-of-fishing-gear-retrieval-and-notification-of-lost-gear#marking-of-fishing-gear>). Static gears deployed within 12 nm should be marked in accordance with The Marking of Creels (Scotland) Order 2020 (<https://www.legislation.gov.uk/ssi/2020/168/made/data.pdf>).

All mariners are requested to give all construction and support vessels a safe passing distance and contact the vessel on VHF CH16 to ascertain what distance is required dependant on their ongoing operation.

Mariners are requested to navigate with caution, to use all means appropriate to aid safe navigation as defined under COLREGs Rule 27, and keep continued watch on VHF Ch. 16, 87 and 73 when navigating the area.

MORAY WEST WEEKLY NOTICE OF OPERATIONS	Issue Date	19/02/2024
	Ref: WNoO 0055	Rev: 00

8. Fisheries Liaison

Fisheries liaison associated with the activity will be co-ordinated by Brown and May Marine (Moray West Company Fisheries Liaison Officer). For any non-urgent commercial fishery queries please contact Brown and May Marine or Moray West's Commercial Fisheries Manager. Note that they are only available during standard office hours and may not be able to provide immediate responses. For queries requiring an immediate response please contact either the Moray West Marine Coordinator or an Offshore Fisheries Liaison Officer:

- **Moray West Company Fisheries Liaison Officer (CFLO)**

Alex Winrow-Giffin - Brown and May Marine Ltd.

Email: alex@brownmay.com

Tel: +44 1379 872148 / + 44 7760 160039

- **Moray West Commercial Fisheries Manager**

Iain McMyn

Email :

Tel: +44 7780 191088

- **Offshore Fisheries Liaison Officer**

Currently deployed onboard Guard Vessels

9. Distribution List

The distribution of this notice is as per email recipient's header. A central list of recipients is maintained by the Marine Coordinator; if you are not the appropriate recipient of these notices, or do not wish to receive the notices in the future, please contact us at the address included in Section 1 of this notice.

10. Moray West Website

The official website of Moray Offshore Windfarm (West) Limited can be found at:

<https://www.moraywest.com/current-works/offshore-works>

This website will contain all Notices to Mariners (NtMs) published by Moray West during the construction phase of the project, Weekly Notices of Operations and general information about the project.