

# Location Plan

This is the Location Plan (1 of 6)  
for the Map referred to in the  
Moray Offshore Wind Farm West  
Compulsory Purchase Order 2021



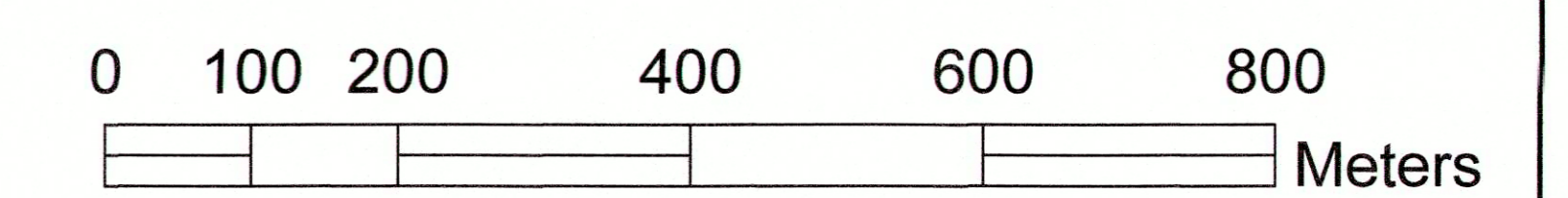
2021

ELECTRICITY ACT 1989 and THE ACQUISITION OF LAND  
(AUTHORISED PROCEDURE) (SCOTLAND) ACT 1947.  
MORAY WEST OFFSHORE WINDFARM (ONSHORE  
WORKS) COMPULSORY PURCHASE ORDER 2021

## Legend

 Indicative\_Cable\_Corridor

*AM*  
*S.H. 15/6/21*



Scale - 1:5000 @ A0

Reproduced by permission of Ordnance Survey on behalf of HMSO.  
© Crown copyright and database right 2013  
All rights reserved  
Ordnance Survey Licence number 100049184

# Location Plan


This is the Location Plan (2 of 6)  
for the Map referred to in the  
Moray Offshore Wind Farm West  
Compulsory Purchase Order 2021





2021

ELECTRICITY ACT 1989 and THE ACQUISITION OF LAND  
(AUTHORISED PROCEDURE) (SCOTLAND) ACT 1947.  
MORAY WEST OFFSHORE WINDFARM (ONSHORE  
WORKS) COMPULSORY PURCHASE ORDER 2021

### Legend

 Indicative\_Cable\_Corridor

A handwritten signature in blue ink, appearing to read "Scott McCallum", is written above a thin horizontal line.

0 100 200 400 600 800  
 Meters

Scale - 1:5000 @ A0

Reproduced by permission of Ordnance Survey on behalf of HMSO.  
© Crown copyright and database right 2013  
All rights reserved  
Ordnance Survey Licence number 100049184

# Location Plan

This is the Location Plan (3 of 6)  
for the Map referred to in the  
Moray Offshore Wind Farm West  
Compulsory Purchase Order 2021



2021


ELECTRICITY ACT 1989 and THE ACQUISITION OF LAND  
(AUTHORISED PROCEDURE) (SCOTLAND) ACT 1947.  
MORAY WEST OFFSHORE WINDFARM (ONSHORE  
WORKS) COMPULSORY PURCHASE ORDER 2021

## Legend

Indicative\_Cable\_Corridor



*AM*  
*Sgt. McCallum*



Scale - 1:5000 @ A0

Reproduced by permission of Ordnance Survey on behalf of HMSO.  
© Crown copyright and database right 2013  
All rights reserved  
Ordnance Survey Licence number 100049184



# Location Plan

This is the Location Plan (4 of 6)  
for the Map referred to in the  
Moray Offshore Wind Farm West  
Compulsory Purchase Order 2021

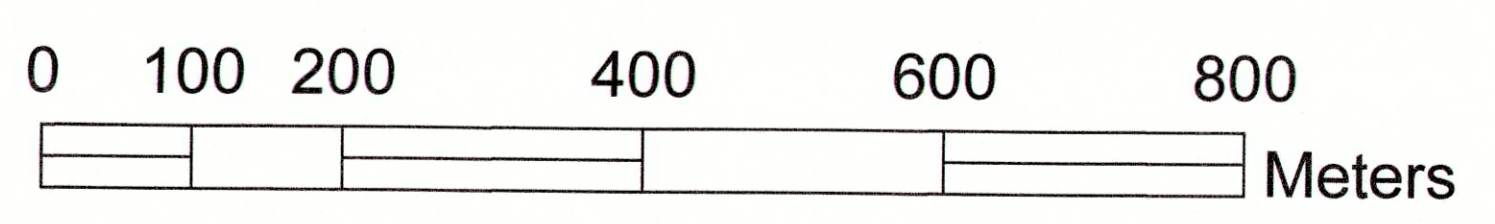


2021  
ELECTRICITY ACT 1989 and THE ACQUISITION OF LAND  
(AUTHORISED PROCEDURE) (SCOTLAND) ACT 1947.  
MORAY WEST OFFSHORE WINDFARM (ONSHORE  
WORKS) COMPULSORY PURCHASE ORDER 2021

**Legend**

Indicative\_Cable\_Corridor

*SM*  
Sally M. Smith



Scale - 1:5000 @ A0  
Reproduced by permission of Ordnance Survey on behalf of HMSO.  
© Crown copyright and database right 2013  
All rights reserved  
Ordnance Survey Licence number 100049184

# Location Plan

This is the Location Plan (5 of 6)  
for the Map referred to in the  
Moray Offshore Wind Farm West  
Compulsory Purchase Order 2021




2021

ELECTRICITY ACT 1989 and THE ACQUISITION OF LAND  
(AUTHORISED PROCEDURE) (SCOTLAND) ACT 1947.  
MORAY WEST OFFSHORE WINDFARM (ONSHORE  
WORKS) COMPULSORY PURCHASE ORDER 2021

## Legend

 Indicative\_Cable\_Corridor

*AM*  
S. M. C. A.



Scale - 1:5000 @ A0

Reproduced by permission of Ordnance Survey on behalf of HMSO.  
© Crown copyright and database right 2013  
All rights reserved  
Ordnance Survey Licence number 100049184



# Location Plan




This is the Location Plan (6 of 6)  
for the Map referred to in the  
Moray Offshore Wind Farm West  
Compulsory Purchase Order 2021




2021

ELECTRICITY ACT 1989 and THE ACQUISITION OF LAND  
(AUTHORISED PROCEDURE) (SCOTLAND) ACT 1947.  
MORAY WEST OFFSHORE WINDFARM (ONSHORE  
WORKS) COMPULSORY PURCHASE ORDER 2021

## Legend

-  Land subject to acquisition of permanent rights
-  Indicative\_Cable\_Corridor
-  Substation

A handwritten signature in blue ink, appearing to read "S. J. ...".



Scale - 1:5000 @ A0

Reproduced by permission of Ordnance Survey on behalf of HMSO.  
© Crown copyright and database right 2013  
All rights reserved  
Ordnance Survey Licence number 100049184

